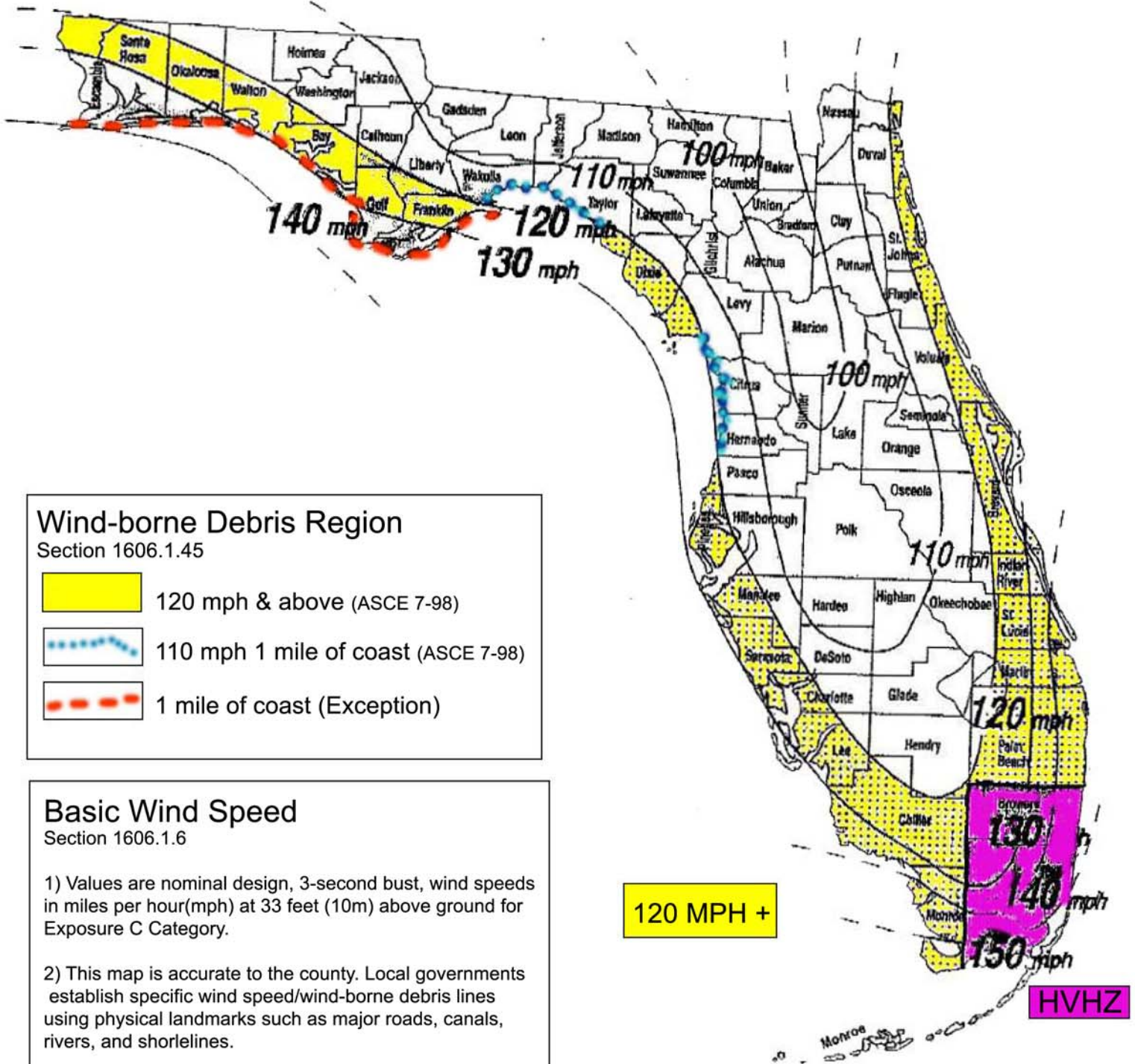





Figure 1606: State of Florida Wind-Borne Debris Region & Basic Wind Speed



Wind-borne Debris Region
Section 1606.1.45

-  120 mph & above (ASCE 7-98)
-  110 mph 1 mile of coast (ASCE 7-98)
-  1 mile of coast (Exception)

Basic Wind Speed
Section 1606.1.6

- 1) Values are nominal design, 3-second gust, wind speeds in miles per hour (mph) at 33 feet (10m) above ground for Exposure C Category.
- 2) This map is accurate to the county. Local governments establish specific wind speed/wind-borne debris lines using physical landmarks such as major roads, canals, rivers, and shorelines.
- 3) Islands and coastal areas outside the last contour shall use the last wind-speed contour of the coastal area.
- 4) Mountainous terrain, gorges, ocean promontories, and special wind regions shall be examined for unusual wind conditions.
- 5) Wind speeds are American Society of Civil Engineers Standard (ASCE 7-98) 50-100 year peak gusts.

120 MPH +

HVHZ

High Velocity Hurricane Zone



Mesker Door Inc.
3440 Stanwood Blvd.
Huntsville, AL 35811-9021
Ph: (256) 851-6670 Fx: (256) 851-7896
www.meskerdoor.com